Greene County WebGIS



October 29, 2026

Parcels
Driveways

Roads
County Boundary

Minor Arterial
Greene County

Private
Surrounding Counties

World Imagery
Low Resolution 15m Imagery
High Resolution 60cm Imagery
High Resolution 30cm Imagery

Citations
2.4m Resolution Metadata

1:9,028

0 0.05 0.1 0.2 mi

0 0.07 0.15 0.3 km

Vantor

Greene County WebGIS

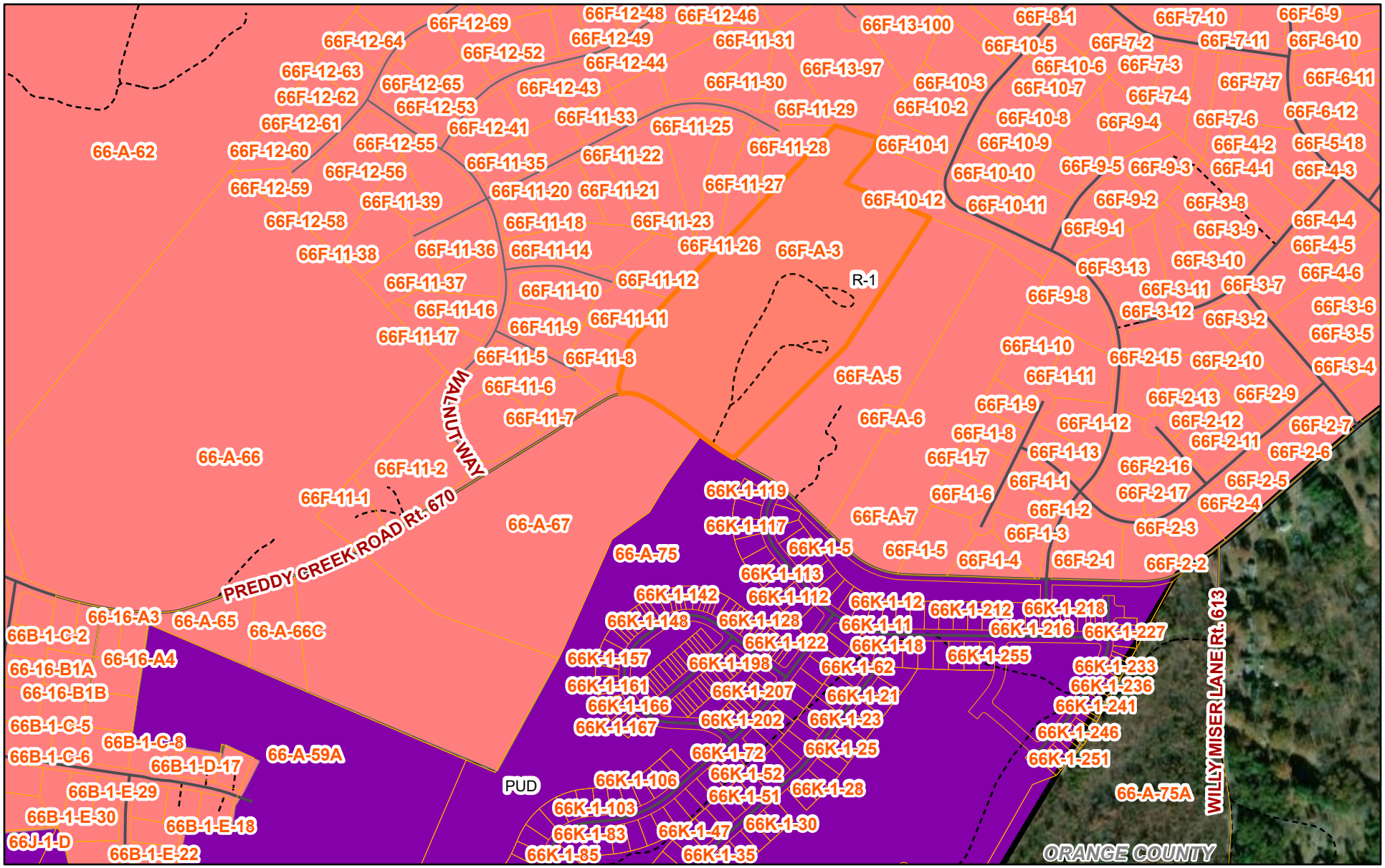

October 29, 2026

Parcels

Roads
- Minor Arterial
- Private
- Driveways

County Boundary
- Greene County
- Surrounding Counties

Zoning Districts
- PUD
- R-1

World Imagery
Low Resolution 15m Imagery
High Resolution 60cm Imagery
High Resolution 30cm Imagery

Citations
2.4m Resolution Metadata

1:9,028

0 0.05 0.1 0.2 mi

0 0.07 0.15 0.3 km

Vantor

Future Land Use-Growth Area: Context Map

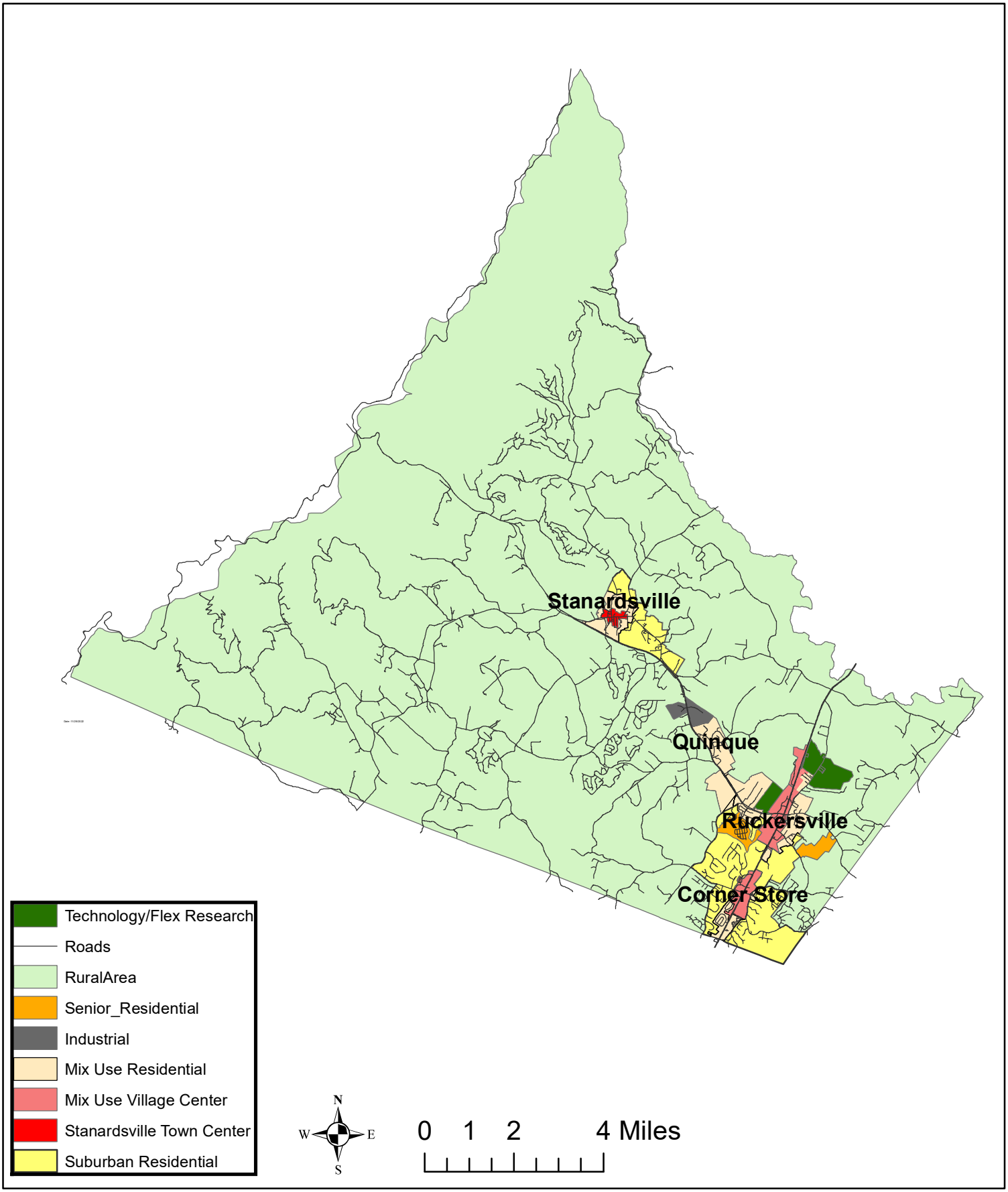

Greene County WebGIS

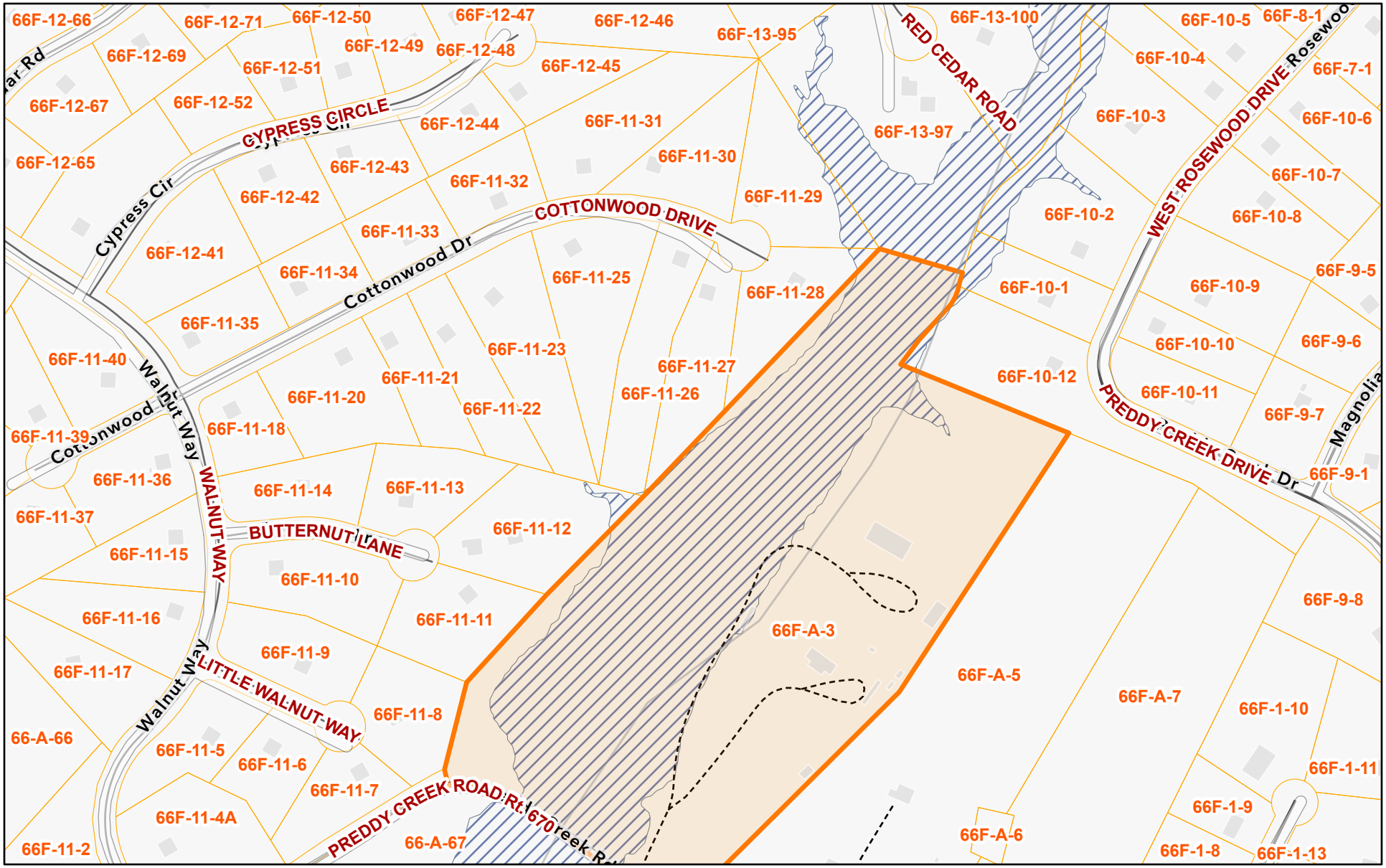

October 29, 2026

Parcels

Roads

Minor Arterial

Private

Driveways

County Boundary

Greene County

Effective Floodplain

1:4,514

0 0.03 0.06 0.12 mi

0 0.05 0.1 0.19 km

Sources: Esri, TomTom, Garmin, FAO, NOAA, USGS, © OpenStreetMap contributors, and the GIS User Community